

Figure 3
Rail Analysis



BERTIE COUNTY

CTP Analysis and Information

Inset Bertie County

Rail Features

- Fixed Guideway
- Amtrak / Freight Route
- Current Railroad
- Amtrak Station
- Intermodal Terminal

Rail Analysis Features

- Airport
- Seaport
- Destination
- Rail Crossing - At Grade
- Rail Crossing - Over
- Rail Crossing - Under

- Military Installation
- Study Road
- MPO Boundary
- RPO Boundary



Base map date: October 02, 2019

Legal Disclaimer

This product contains mapping data for informational and planning purposes only, and is subject to change. Users should review or consult the primary data sources to ascertain the usability of the information.

WORKING COPY
Plan Date: February 05, 2025

Figure 3
Rail Analysis



BERTIE COUNTY

CTP Analysis and Information

Inset 1 Roxobel

Rail Features

- Fixed Guideway
- Amtrak / Freight Route
- Current Railroad
- Amtrak Station
- Intermodal Terminal

Rail Analysis Features

- Airport
- Seaport
- Destination
- Rail Crossing - At Grade
- Rail Crossing - Over
- Rail Crossing - Under

- Military Installation
- Study Road
- MPO Boundary
- RPO Boundary



Base map date: October 02, 2019

Legal Disclaimer

This product contains mapping data for informational and planning purposes only, and is subject to change. Users should review or consult the primary data sources to ascertain the usability of the information.

WORKING COPY
Plan Date: February 05, 2025



Figure 3
Rail Analysis



BERTIE COUNTY
CTP Analysis and Information
Inset 2
Kelford

Rail Features

- Fixed Guideway
- Amtrak / Freight Route
- Current Railroad
- Amtrak Station
- Intermodal Terminal

Rail Analysis Features

- Airport
- Seaport
- Destination
- Rail Crossing - At Grade
- Rail Crossing - Over
- Rail Crossing - Under

- Military Installation
- Study Road
- MPO Boundary
- RPO Boundary



Base map date: October 02, 2019

Legal Disclaimer

This product contains mapping data for informational and planning purposes only, and is subject to change. Users should review or consult the primary data sources to ascertain the usability of the information.

WORKING COPY
Plan Date: February 05, 2025



Figure 3
Rail Analysis



BERTIE COUNTY

CTP Analysis and Information

Inset 3 Lewiston Woodville

Rail Features

- Fixed Guideway
- Amtrak / Freight Route
- Current Railroad
- Amtrak Station
- Intermodal Terminal

Rail Analysis Features

- Airport
- Seaport
- Destination
- Rail Crossing - At Grade
- Rail Crossing - Over
- Rail Crossing - Under
- Military Installation
- Study Road
- MPO Boundary
- RPO Boundary



Base map date: October 02, 2019

Legal Disclaimer

This product contains mapping data for informational and planning purposes only, and is subject to change. Users should review or consult the primary data sources to ascertain the usability of the information.

WORKING COPY
Plan Date: February 05, 2025

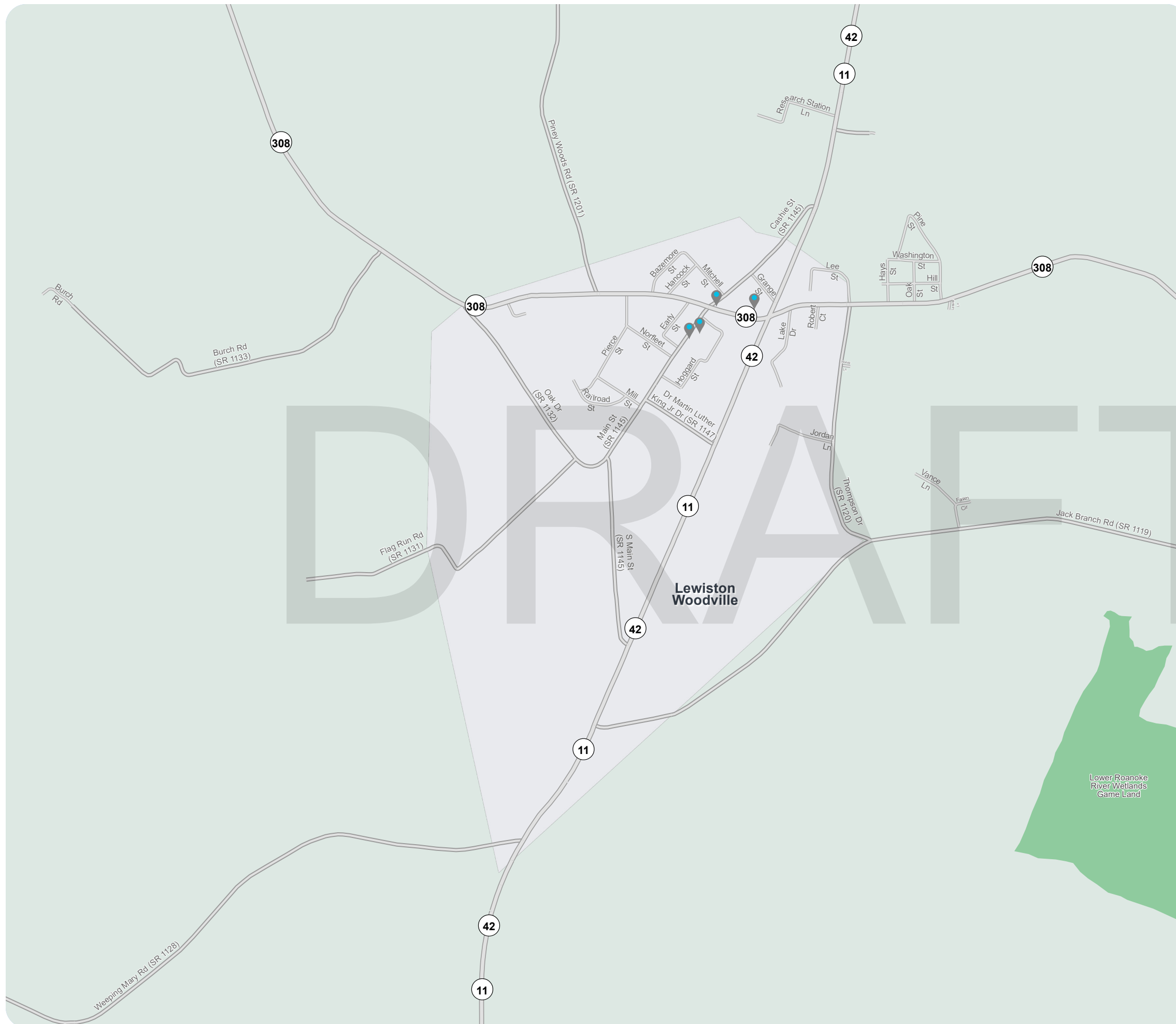


Figure 3
Rail Analysis



BERTIE COUNTY

CTP Analysis and Information

Inset 4 Aulander

Rail Features

- Fixed Guideway
 - Amtrak / Freight Route
 - Current Railroad
 - Amtrak Station
 - Intermodal Terminal
- Rail Analysis Features
- Airport
 - Seaport
 - Destination
 - Rail Crossing - At Grade
 - Rail Crossing - Over
 - Rail Crossing - Under
 - Military Installation
 - Study Road
 - MPO Boundary
 - RPO Boundary



Base map date: October 02, 2019

Legal Disclaimer

This product contains mapping data for informational and planning purposes only, and is subject to change. Users should review or consult the primary data sources to ascertain the usability of the information.

WORKING COPY
Plan Date: February 05, 2025

Figure 3
Rail Analysis



BERTIE COUNTY

CTP Analysis and Information

Inset 5 Powellsville

Rail Features

- Fixed Guideway
- Amtrak / Freight Route
- Current Railroad
- Amtrak Station
- Intermodal Terminal

Rail Analysis Features

- Airport
- Seaport
- Destination
- Rail Crossing - At Grade
- Rail Crossing - Over
- Rail Crossing - Under

- Military Installation
- Study Road
- MPO Boundary
- RPO Boundary



Base map date: October 02, 2019

Legal Disclaimer

This product contains mapping data for informational and planning purposes only, and is subject to change. Users should review or consult the primary data sources to ascertain the usability of the information.

WORKING COPY
Plan Date: February 05, 2025

Figure 3
Rail Analysis



BERTIE COUNTY

CTP Analysis and Information

Inset 6 Askewville

Rail Features

- Fixed Guideway
- Amtrak / Freight Route
- Current Railroad
- Amtrak Station
- Intermodal Terminal

Rail Analysis Features

- Airport
- Seaport
- Destination
- Rail Crossing - At Grade
- Rail Crossing - Over
- Rail Crossing - Under

- Military Installation
- Study Road
- MPO Boundary
- RPO Boundary



Base map date: October 02, 2019

Legal Disclaimer

This product contains mapping data for informational and planning purposes only, and is subject to change. Users should review or consult the primary data sources to ascertain the usability of the information.

WORKING COPY
Plan Date: February 05, 2025

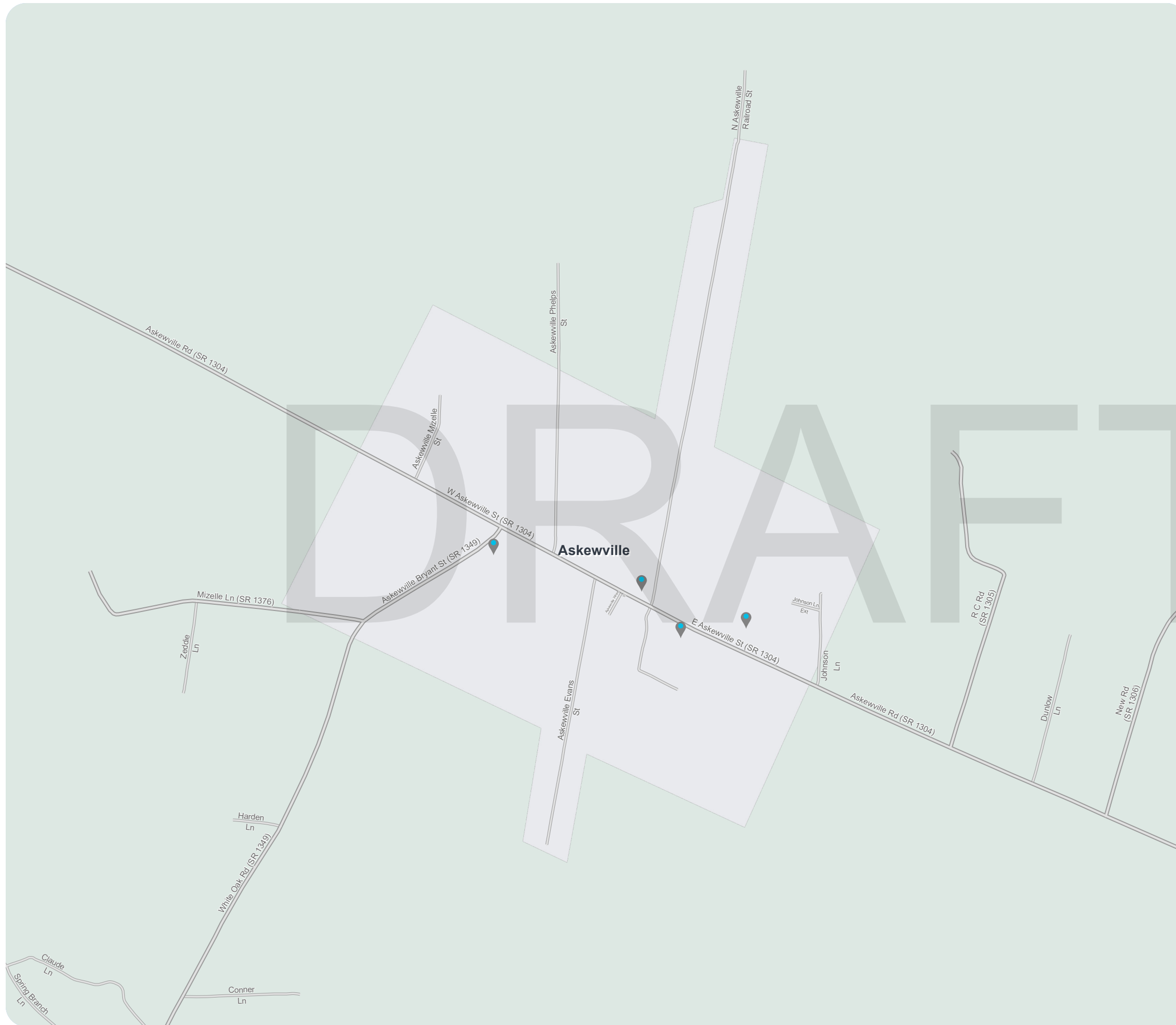


Figure 3

Rail Analysis

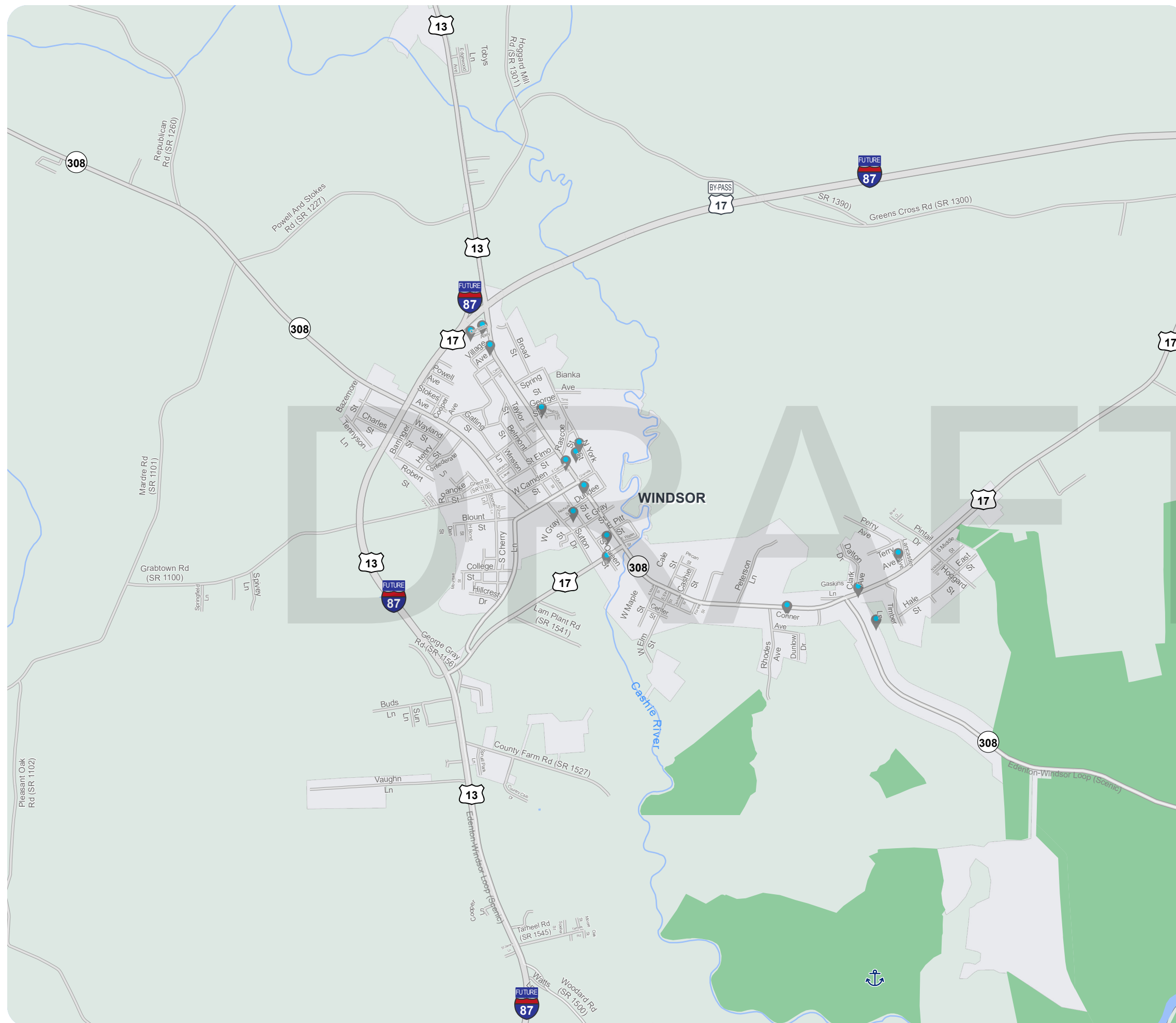







BERTIE COUNTY

CTP Analysis and Information




Inset 7 Windsor





Rail Features



| | |
|------------------------|---|
| Fixed Guideway |  |
| Amtrak / Freight Route |  |
| Current Railroad |  |
| Amtrak Station |  |
| Intermodal Terminal |  |

Rail Analysis Features

| | | | |
|---|-------------|---|--------------------------|
|  | Airport |  | Rail Crossing - At Grade |
|  | Seaport |  | Rail Crossing - Over |
|  | Destination |  | Rail Crossing - Under |

 Military Installation
 Study Road
 MPO Boundary
 RPO Boundary



Base map date: October 02, 2019

Legal Disclaimer

This product contains mapping data for informational and planning purposes only, and is subject to change. Users should review or consult the primary data sources to ascertain the usability of the information.

WORKING COPY
Plan Date: February 05, 2025

Figure 3
Rail Analysis



BERTIE COUNTY

CTP Analysis and Information

Inset 8 Colerain

Rail Features

- Fixed Guideway
 - Amtrak / Freight Route
 - Current Railroad
 - Amtrak Station
 - Intermodal Terminal
- Rail Analysis Features
- Airport
 - Seaport
 - Destination
 - Rail Crossing - At Grade
 - Rail Crossing - Over
 - Rail Crossing - Under
 - Military Installation
 - Study Road
 - MPO Boundary
 - RPO Boundary



Base map date: October 02, 2019

Legal Disclaimer

This product contains mapping data for informational and planning purposes only, and is subject to change. Users should review or consult the primary data sources to ascertain the usability of the information.

WORKING COPY
Plan Date: February 05, 2025